
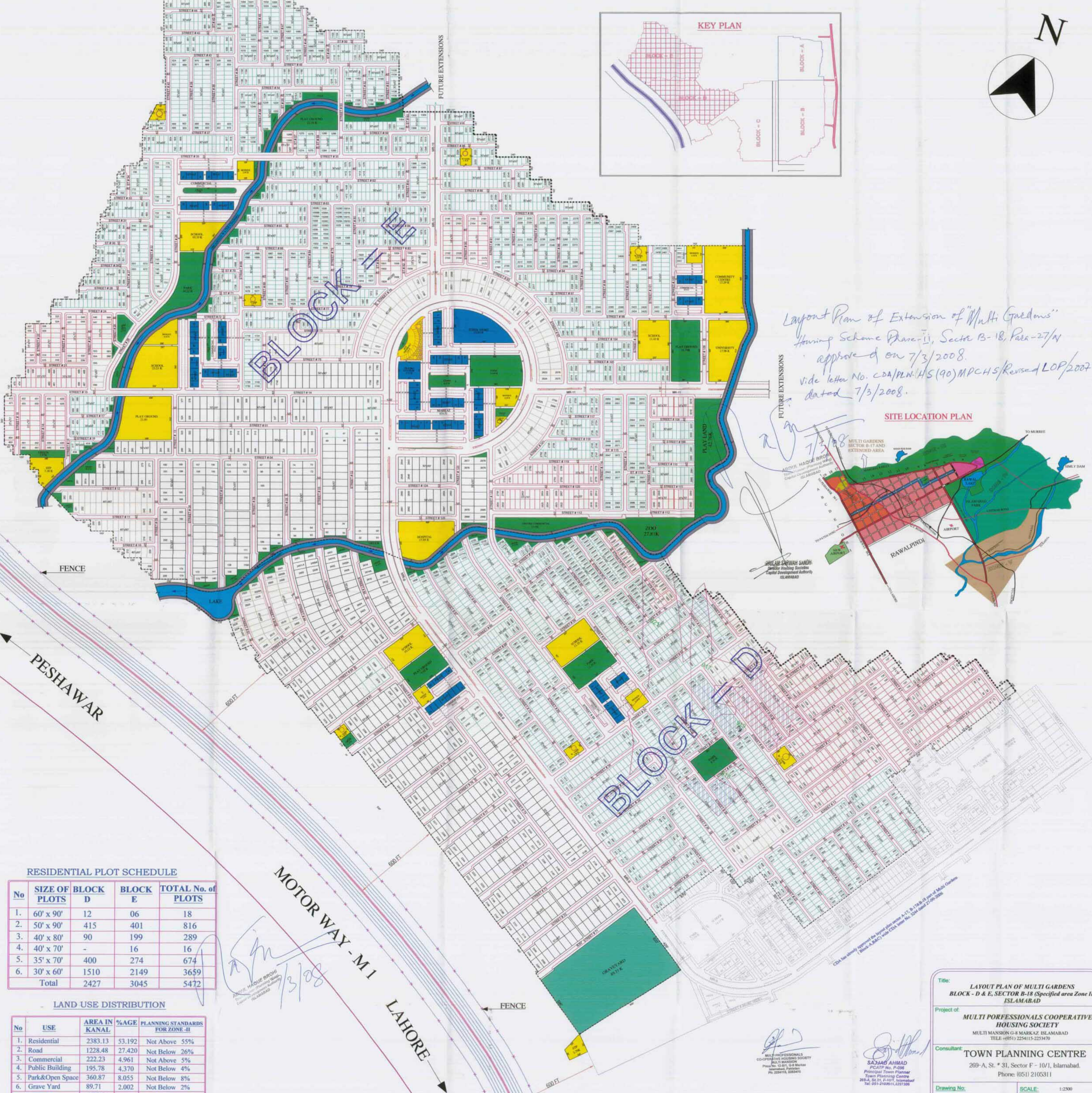
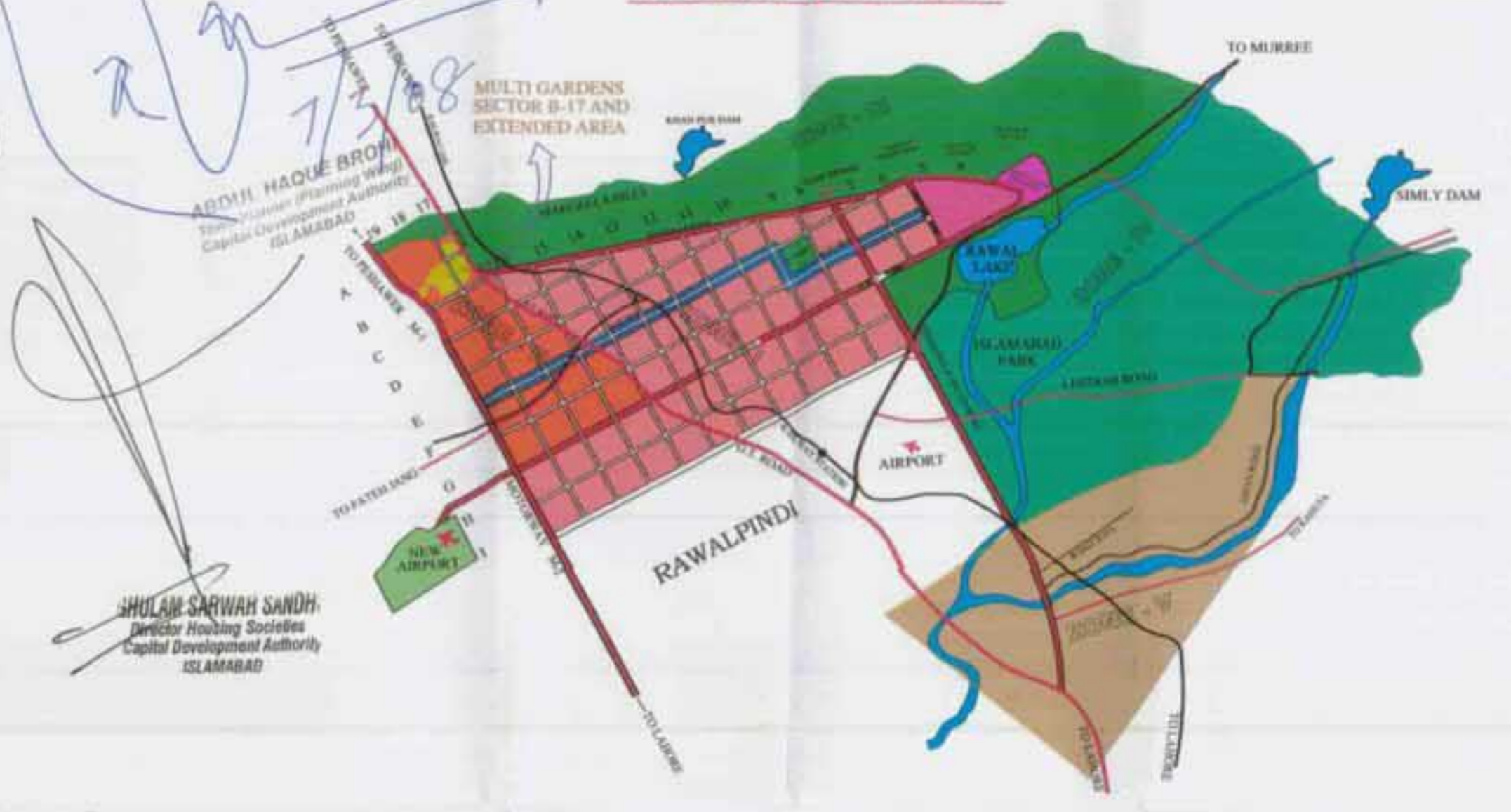


N



Layout Plan of Extension of "Multi Gardens"  
 Housing Scheme Phase-II, Sector B-18, Part-27/N  
 approved on 7/3/2008.  
 vide letter No. CDA/PLN/HS(90)MPCHS/Revised LOP/2007  
 dated 7/3/2008.

SITE LOCATION PLAN



RESIDENTIAL PLOT SCHEDULE

No	SIZE OF PLOTS	BLOCK D	BLOCK E	TOTAL No. of PLOTS
1.	60' x 90'	12	06	18
2.	50' x 90'	415	401	816
3.	40' x 80'	90	199	289
4.	40' x 70'	-	16	16
5.	35' x 70'	400	274	674
6.	30' x 60'	1510	2149	3659
Total		2427	3045	5472

LAND USE DISTRIBUTION

No	USE	AREA IN KANAL	%AGE	PLANNING STANDARDS FOR ZONE-II
1.	Residential	2383.13	53.192	Not Above 55%
2.	Road	1228.48	27.420	Not Below 26%
3.	Commercial	222.23	4.961	Not Above 5%
4.	Public Building	195.78	4.370	Not Below 4%
5.	Park & Open Space	360.87	8.055	Not Below 8%
6.	Grave Yard	89.71	2.002	Not Below 2%
Total		4480.20	100.000	

Signature and date: 7/3/08

MULTI PROFESSIONALS CO-OPERATIVE HOUSING SOCIETY  
 MULTI MANSION G-8 MARKAZ ISLAMABAD  
 Plot No. 12/21, G-8 Markaz Islamabad, Pakistan  
 Ph: 328411, 328412

SAJJAD AHMAD  
 PCATP No. P-498  
 Principal Town Planner  
 Town Planning Centre  
 269-A, St. # 31, Sector F-10/1, Islamabad  
 Tel: 051-2102611, 2297305

Title: LAYOUT PLAN OF MULTI GARDENS BLOCK - D & E, SECTOR B-18 (Specified area Zone II) ISLAMABAD

Project of: MULTI PROFESSIONALS CO-OPERATIVE HOUSING SOCIETY  
 MULTI MANSION G-8 MARKAZ ISLAMABAD  
 TELE: (051) 2254115-2253470

Consultant: TOWN PLANNING CENTRE  
 269-A, St. # 31, Sector F-10/1, Islamabad.  
 Phone: (051) 2105311

Drawing No: TPC/MPCHS/MG/DE-01  
 DATE: 15 SEP 2007

SCALE: 1:2500